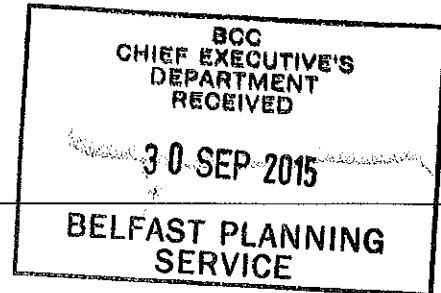


Belfast Planning Service
Belfast City Council
4-10 Linenhall Street
BELFAST
BT2 8BP



Your Ref:

Our Ref: EXT/

28 September, 2015

Dear Sir

EXTINGUISHMENT OF PUBLIC RIGHTS-OF-WAY

The Northern Ireland Housing Executive made an Order on 10th August 2015 that certain Public Rights-of-Way within the undernoted area be extinguished. Approval for the extinguishment is at present being sought from the Department for Social Development, Level 2, Lighthouse Building, 1 Cromac Place, Belfast BT7 2JB.

Belfast, Lawnbrook 2 RDA 143 Extinguishment of Public Right-of-Way Order No. 3, 2015 is required to facilitate a new build development of 22 dwellings by Fold Housing Association.

The Press Notice regarding the Making of the Order is enclosed together with a map showing the area affected.

If you wish to make any comments, could you please let me have them by 2nd November 2015.

I shall write to you again to let you know the results of this submission.

Yours faithfully

A handwritten signature in black ink, appearing to read "M. O'Shaughnessy".

Michael O'Shaughnessy

For Land & Regeneration Manager, Belfast Area

NORTHERN IRELAND HOUSING EXECUTIVE

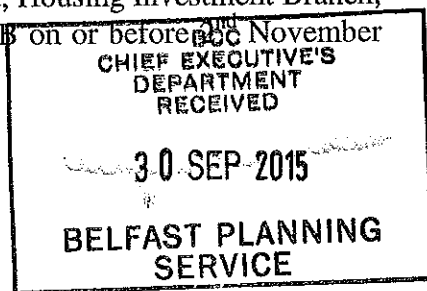
THE HOUSING (NORTHERN IRELAND) ORDER 1981

NOTICE is hereby given that the Northern Ireland Housing Executive, having its principal office at 2 Adelaide Street in the City of Belfast, in pursuance of its powers under Article 88D of the Housing (Northern Ireland) Order 1981, on 10th August 2015 made an Order, which will be submitted to the Department for Social Development for approval, ordering that the Public Rights-of-Way described in the Schedule hereunder be extinguished.

Copies of the said Order and of the map (dated 10th August 2015) referred to therein may be inspected at Norwich Union House, 7 Fountain Street, Belfast BT1 5EA.

The Housing (Northern Ireland) Order 1981 provides that an Order shall not have effect until approved by the said Department and that an Order to which any objection is made and not withdrawn shall not be approved until a local public inquiry is held into the matter.

Objections to the Order must be made in writing stating the grounds for objection and addressed to The Secretary, Department for Social Development, Housing Investment Branch, Level 2, Lighthouse Building, 1 Cromac Place, Belfast BT7 2JB on or before 30th November 2015.

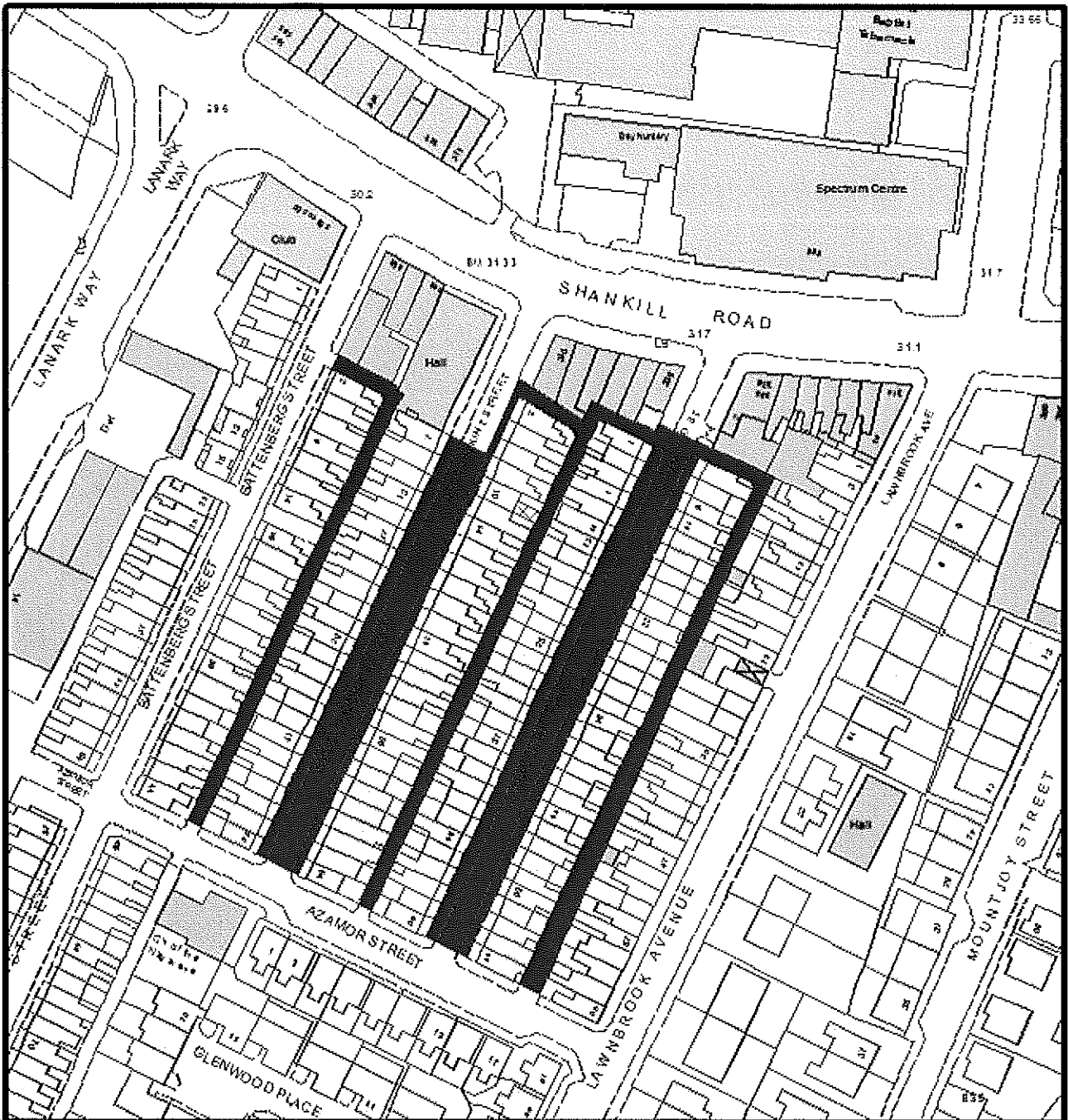


SCHEDULE

Belfast, Lawnbrook 2 RDA 143

Extinguishment of Public Right-of-Way Order No. 3, 2015

- Battenberg Street - Passageway alongside No. 2 Battenberg Street and passageway to the rear of Nos. 2-44 Battenberg Street.
- Brookmount Street - That part of Brookmount Street between its junction with Azamor Street and a line drawn across Brookmount Street from a point on the front corner of No. 7 Brookmount Street to a point on the footpath opposite and thence along the footpath to a point in line with the rear corner of No. 340 Shankill Road.
 - Passageway alongside No. 2 Brookmount Street.
- Glenwood Street - That part of Glenwood Street between its junction with Azamor Street and a line drawn across Glenwood Street from a point on the rear corner of Nos. 326/328 Shankill Road to a point on the gable wall of of No. 330 Shankill Road.
 - Passageway alongside No. 1 Glenwood Street and passageway to the rear of Nos. 1-59 Glenwood Street; passageway alongside No. 4 Glenwood Street and passageway to the rear of Nos. 4-64 Glenwood Street.



BELFAST, LAWNBROOK 2, RDA 143
Extinguishment of Public Right-of-Way
Order No. 3, 2015
Map Dated 10th August 2015

BCC
 HOUSING EXECUTIVE'S
 DEPARTMENT
 RECEIVED
 30 SEP 2015
 BELFAST PLANNING
 SERVICE

NORTHERN IRELAND HOUSING EXECUTIVE,
 THE HOUSING CENTRE,
 2 ADELAIDE STREET, BELFAST, BT2 8PB

OSNI Reference: I.G. 129-16NE2/4/130-13NW1/3

Scale: 1:1,250

Your Reference:

Based upon Ordnance Survey of Northern Ireland's data with the permission of the Controller of Her Majesty's Stationery Office, © copyright and database rights NIMA ES&LA209.3

